



**ALASKA DIVISION OF HOMELAND SECURITY &
EMERGENCY MANAGEMENT**



SITUATION REPORT 20-140 • MAY 19, 2020

Toll Free 1.800.478.2337

Anchorage Area 907.428.7000

SEOC 907.428.7100

<p><u>SEOC Preparedness Level</u> Level 3 – For COVID-19 Response</p>	<p>http://ready.alaska.gov</p>	<p><u>National Terrorism Advisory System:</u> View this site for the latest NTAS bulletin: read the current NTAS Bulletin here.</p>
<p><u>Maritime Security (MARSEC)</u> Level:1-Minimum Appropriate Security Measures</p>	<p>WHO Novel Coronavirus Pandemic (COVID-19): 2019 Novel Coronavirus</p>	<p><u>Alaska Military Installation Force Protection Level:</u> FPCON Bravo</p>

(Significant changes from previous situation reports are in red.)

THREAT LEVEL CHANGES: None.

Significant Issues

Coronavirus (COVID-19) Pandemic

A unified command has been established at the SEOC. The SEOC Preparedness Level remains at Level 3 for this event.

State of Alaska Department of Health and Social Services (DHSS)

DHSS is operating as the Medical Branch under the State EOC/Unified Command.

For more information about the outbreak refer to:

<https://covid19.alaska.gov/>

<https://www.cdc.gov/coronavirus/2019-ncov/index.html>

The Alaska DHSS website is located at <http://dhss.alaska.gov/Pages/default.aspx>

NTAS BULLETIN:

To read the current bulletin, select the link below to view the PDF version:

https://www.dhs.gov/sites/default/files/ntas/alerts/20_0118_ntas_bulletin.pdf

Travel Alerts and Conditions

COVID-19 Health Mandates may affect travel. Check <https://covid19.alaska.gov/> for current Health Mandates.

Washout, MP 206 Dalton Highway, near Wiseman. The Deitrich River overflowed its banks and eroded a section of the Dalton Highway around milepost 206. The highway is closed for repairs.

For current driving conditions dial 511 or link to <http://511.alaska.gov/>

Recent Earthquakes

USGS Earthquake Information: <http://earthquake.usgs.gov/>

National Tsunami Warning Center: <http://ntwc.arh.noaa.gov/>

Alaska Volcanoes

Great Sitkin Alert Level: Advisory and Aviation Color Code: Yellow

Semisopchnoi Alert Level: Advisory and Aviation Color Code: Yellow

Shishaldin Alert Level: Advisory and Aviation Color Code: Yellow

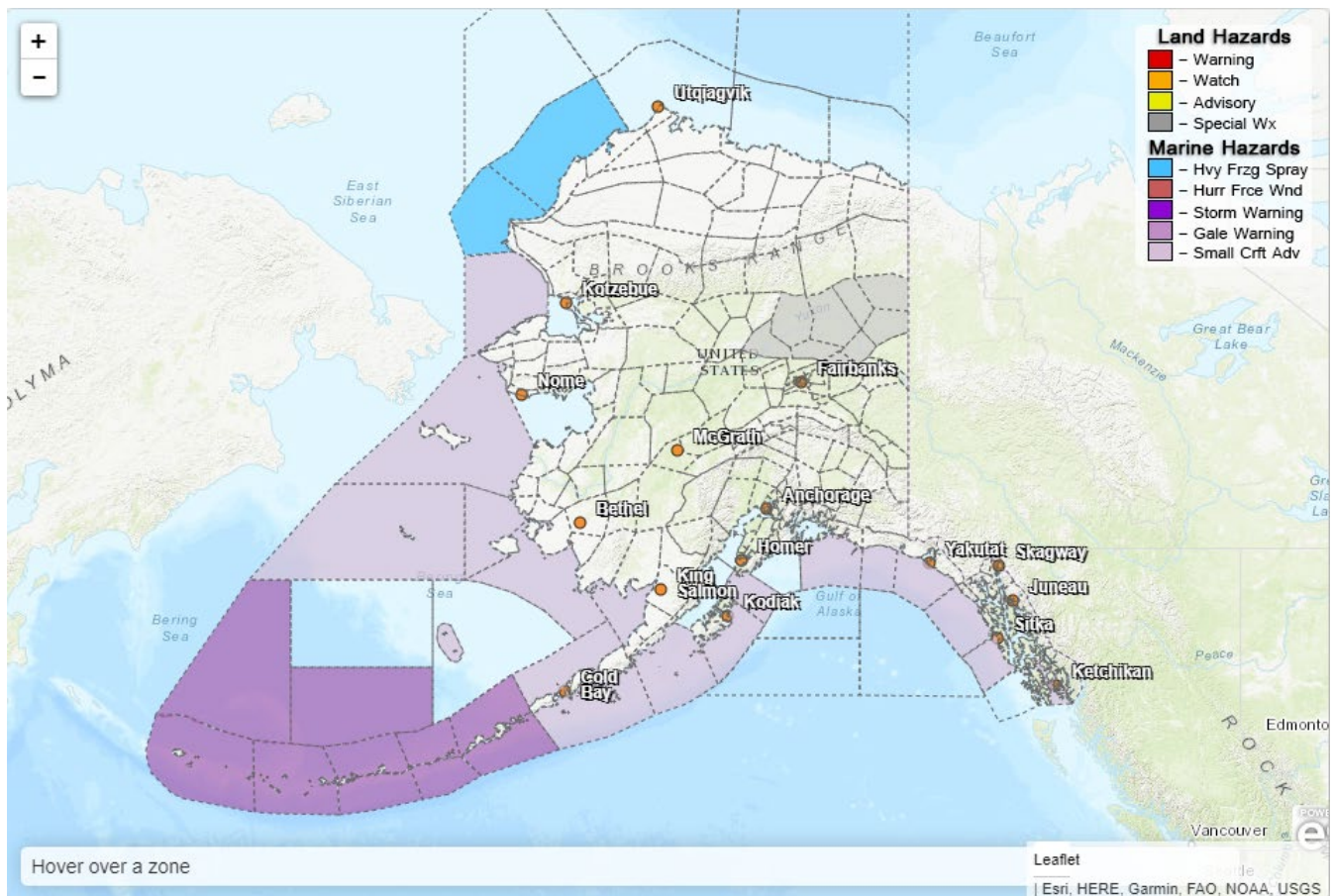
For Alaska Volcano updates, go to: <https://www.avo.alaska.edu/>

Air Quality Index (AQI) Advisories

For the most up to date Air Quality Index Advisories:

<http://dec.alaska.gov/Applications/Air/airtoolsweb/Home/Index>

Significant Weather:

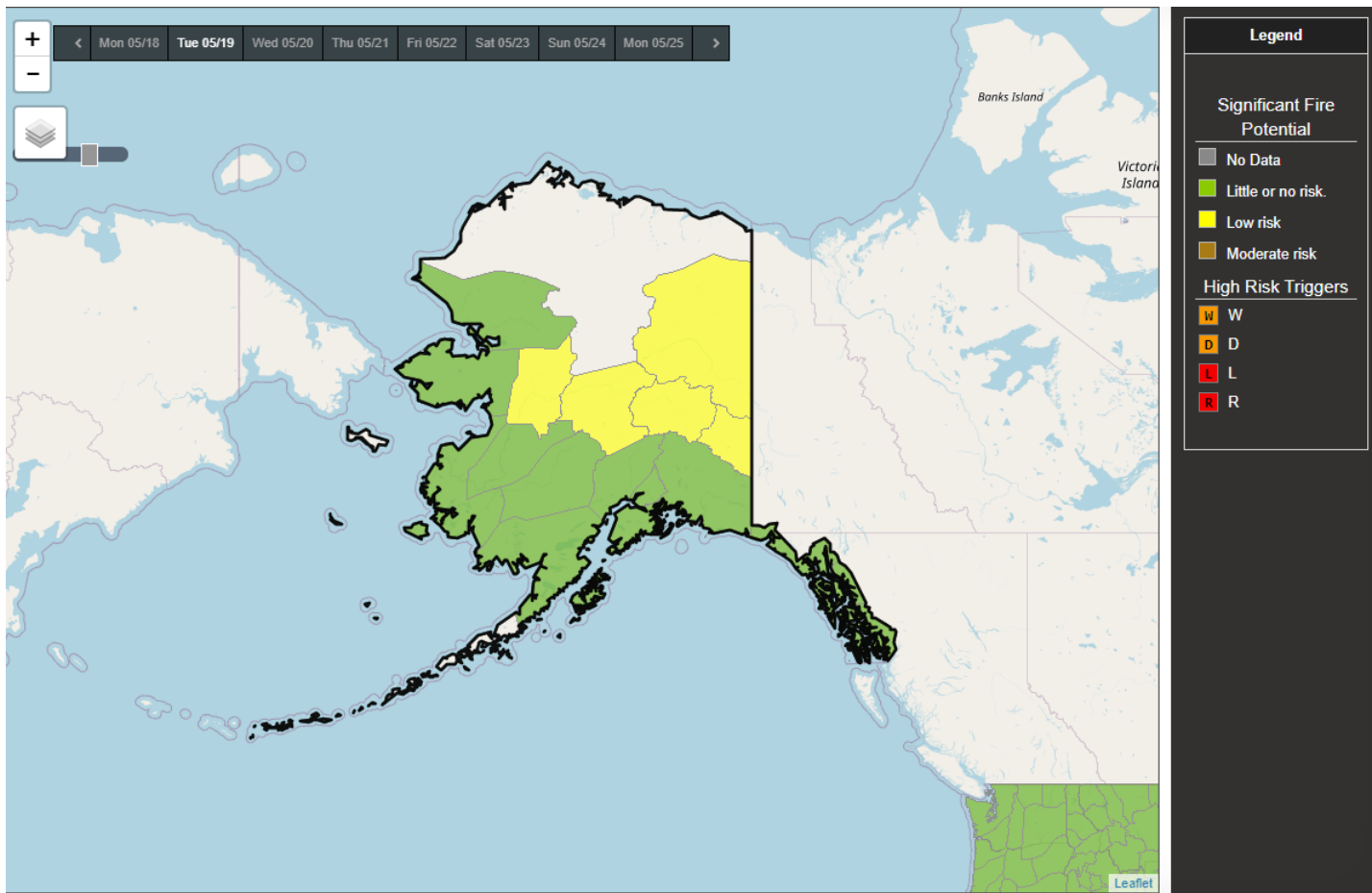


There is a special weather statement for high water on the Porcupine River this week.

For more information and the most current weather Watches / Warnings / Advisories go to:

<http://www.weather.gov/arh/>

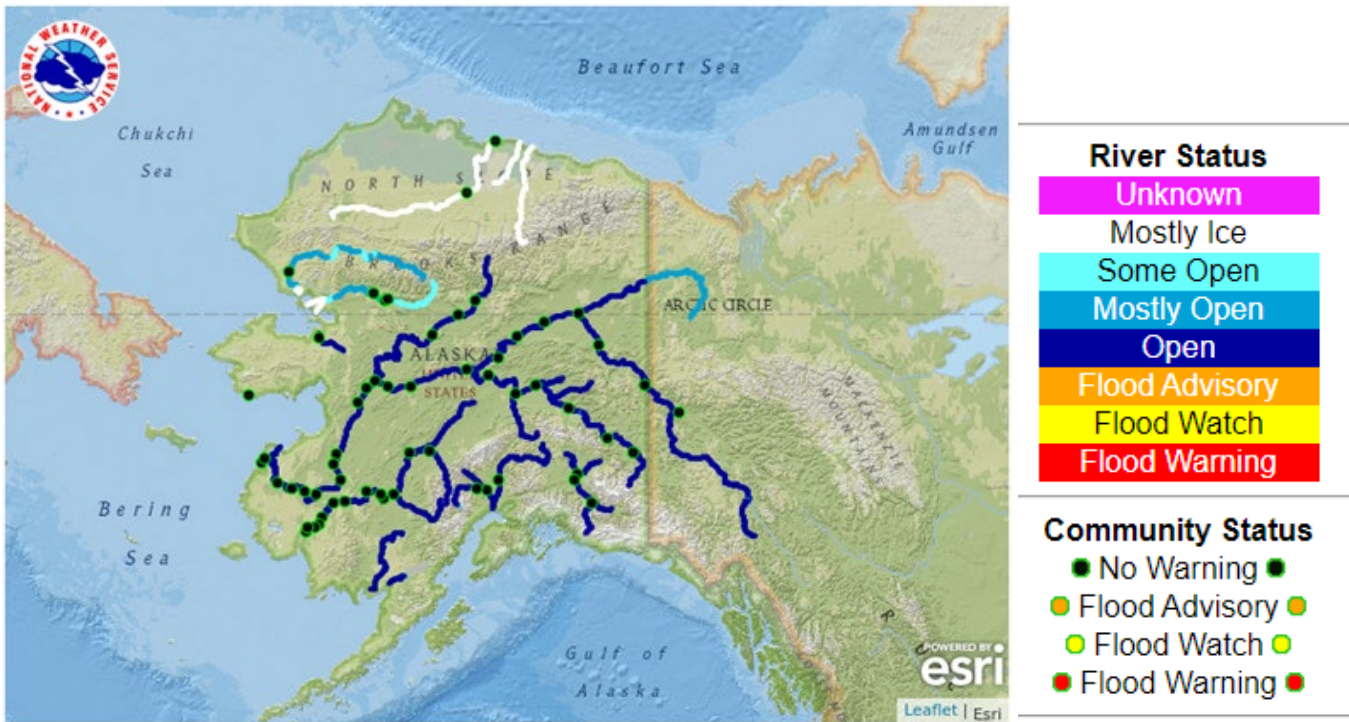
Fire Weather



Map courtesy of the National Interagency Coordination Center

There are no fire weather watches or warnings at this time.

Riverwatch 2020



Spills of Oil and Hazardous Substances

The ADEC Spill Prevention and Response page is located at:

<http://dec.alaska.gov/spar/ppr/spill-information/response/>

Alaska Cyber Security Information

State Employees may sign up for cyber security notifications and alerts at

<https://oit.alaska.gov/Security>

The Next Situation Report: will be 20 May 2020. A significant change in the situation or the threat level will prompt an interim report.

This report is posted on the internet at <https://ready.alaska.gov/sitrep>. To register for email distribution, go to <http://list.state.ak.us/mailman/listinfo/dhsem.situation.report>. Direct questions regarding this report to the SEOC at 907-428-7100 or seoc@alaska.gov.